

道路(工程、使用及補償)條例(第370章)
ROADS (WORKS, USE AND COMPENSATION) ORDINANCE (CHAPTER 370)

工務計劃項目第7100CX號
連接西九文化區與大角咀行人道

PWP ITEM NO. 7100CX

PEDESTRIAN WALKWAY LINKING WEST KOWLOON CULTURAL DISTRICT AND TAI KOK TSUI

圖則編號
PLAN NO.

頁次
SHEET NO.

圖則名稱
PLAN TITLE

GZ001

三張之第一張
SHEET 1 OF 3

GZ002

三張之第二張
SHEET 2 OF 3

GZ003

三張之第三張
SHEET 3 OF 3

根據《道路(工程、使用及補償)條例》
(第370章)而在憲報公布之圖則

PLAN FOR GAZETTING UNDER ROADS
(WORKS, USE AND COMPENSATION)
ORDINANCE (CHAPTER 370)

批註
ENDORSED BY

陳美寶 CHAN Mable

運輸及物流局常任秘書長
PERMANENT SECRETARY FOR TRANSPORT AND LOGISTICS

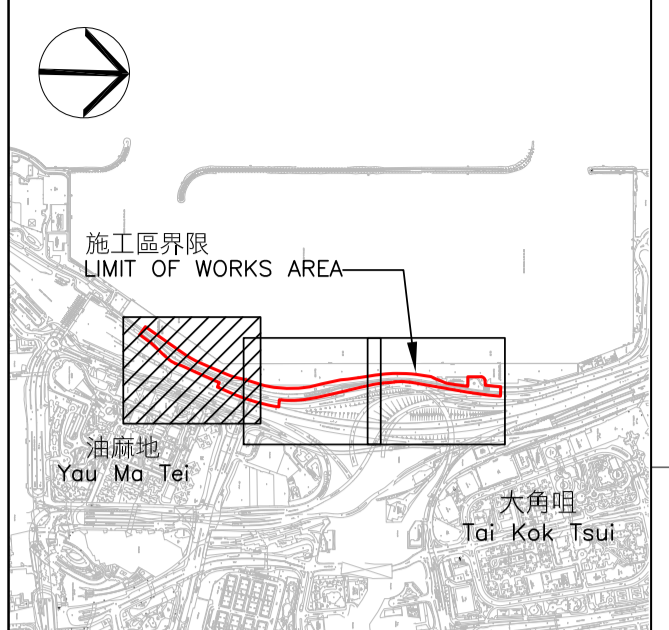
日期
DATE

核准
APPROVED BY

林仲賢 Samson C Y LAM

土木工程拓展署
總工程師/南2
CHIEF ENGINEER/ SOUTH 2
CIVIL ENGINEERING AND DEVELOPMENT DEPARTMENT

日期
DATE



- 註釋 NOTES**
- 除另有說明外，所有量度以米為單位。
ALL DIMENSIONS ARE IN METRES UNLESS OTHERWISE SPECIFIED.
 - 所有水平均為約數，以米為單位，並基於香港主水平基準上。
ALL LEVELS ARE APPROXIMATE VALUES AND IN METRES ABOVE HONG KONG PRINCIPAL DATUM.
 - 如有需要，施工區界限內的部分現有地面行車道、高架行車道、行人路和車輛進出口通道或會分階段暫時封閉。
SECTIONS OF THE EXISTING AT-GRADE CARRIAGEWAYS, ELEVATED CARRIAGEWAYS, FOOTPATHS AND RUN-INS/RUN-OUTS WITHIN THE LIMIT OF WORKS AREA MAY BE TEMPORARILY CLOSED IN PHASES AS AND WHEN REQUIRED.

圖例 LEGEND

- 現有《港口管制(公眾貨物裝卸區)(綜合)令》(第81B章)下的新油蔴地公眾貨物裝卸區範圍(只供示意用途)
BOUNDARY OF EXISTING NEW YAU MA TEI PUBLIC CARGO WORKING AREA UNDER PORT CONTROL (PUBLIC CARGO WORKING AREA) CONSOLIDATION ORDER (CAP. 81B) (FOR INDICATIVE PURPOSE ONLY)
- 該區域將不再屬於現有《港口管制(公眾貨物裝卸區)(綜合)令》(第81B章)下的新油蔴地公眾貨物裝卸區的一部分，並改建為行人路(只供示意用途)
AREA WHICH WILL CEASE TO FORM PART OF EXISTING NEW YAU MA TEI PUBLIC CARGO WORKING AREA UNDER PORT CONTROL (PUBLIC CARGO WORKING AREA) CONSOLIDATION ORDER (CAP. 81B) AND BE CONVERTED INTO FOOTPATH (FOR INDICATIVE PURPOSE ONLY)
- 施工區界限
LIMIT OF WORKS AREA
- 擬建行人路
PROPOSED FOOTPATH
- 擬建行人過路處
PROPOSED PEDESTRIAN CROSSING
- 現有地面行車道將永久封閉並改建為安全島
EXISTING AT-GRADE CARRIAGEWAY TO BE PERMANENTLY CLOSED AND CONVERTED INTO TRAFFIC ISLAND
- 現有行人路將暫時封閉並重建
EXISTING FOOTPATH TO BE TEMPORARILY CLOSED AND RECONSTRUCTED
- 現有美化市容地帶將暫時關閉並重建
EXISTING AMENITY AREA TO BE TEMPORARILY CLOSED AND RECONSTRUCTED

工程名稱 PROJECT TITLE
 工務計劃項目第7100CX號
 連接西九文化區與大角咀行人道
 PWP ITEM NO. 7100CX
 PEDESTRIAN WALKWAY LINKING
 WEST KOWLOON CULTURAL
 DISTRICT AND TAI KOK TSUI

圖則名稱 PLAN TITLE
 根據《道路(工程、使用及補償)條例》(第370章)而在憲報公布之圖則
 PLAN FOR GAZETTING UNDER ROADS (WORKS, USE AND COMPENSATION) ORDINANCE (CHAPTER 370)
 (三張之第一張) (SHEET 1 OF 3)

圖則編號 PLAN NO.
GZ001

比例 SCALE
1:500 @A1

辦事處 OFFICE
南拓展處
SOUTH DEVELOPMENT OFFICE

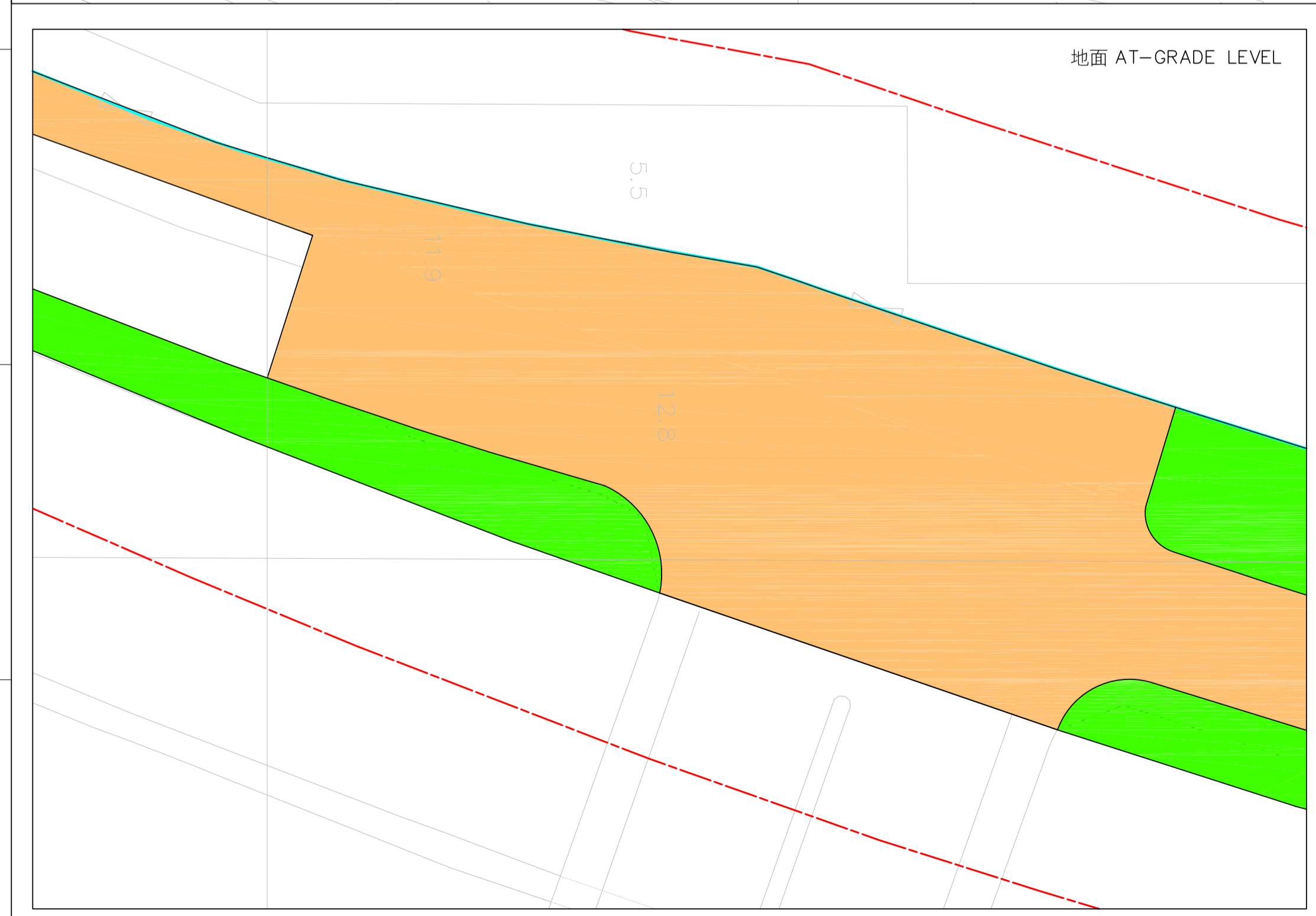
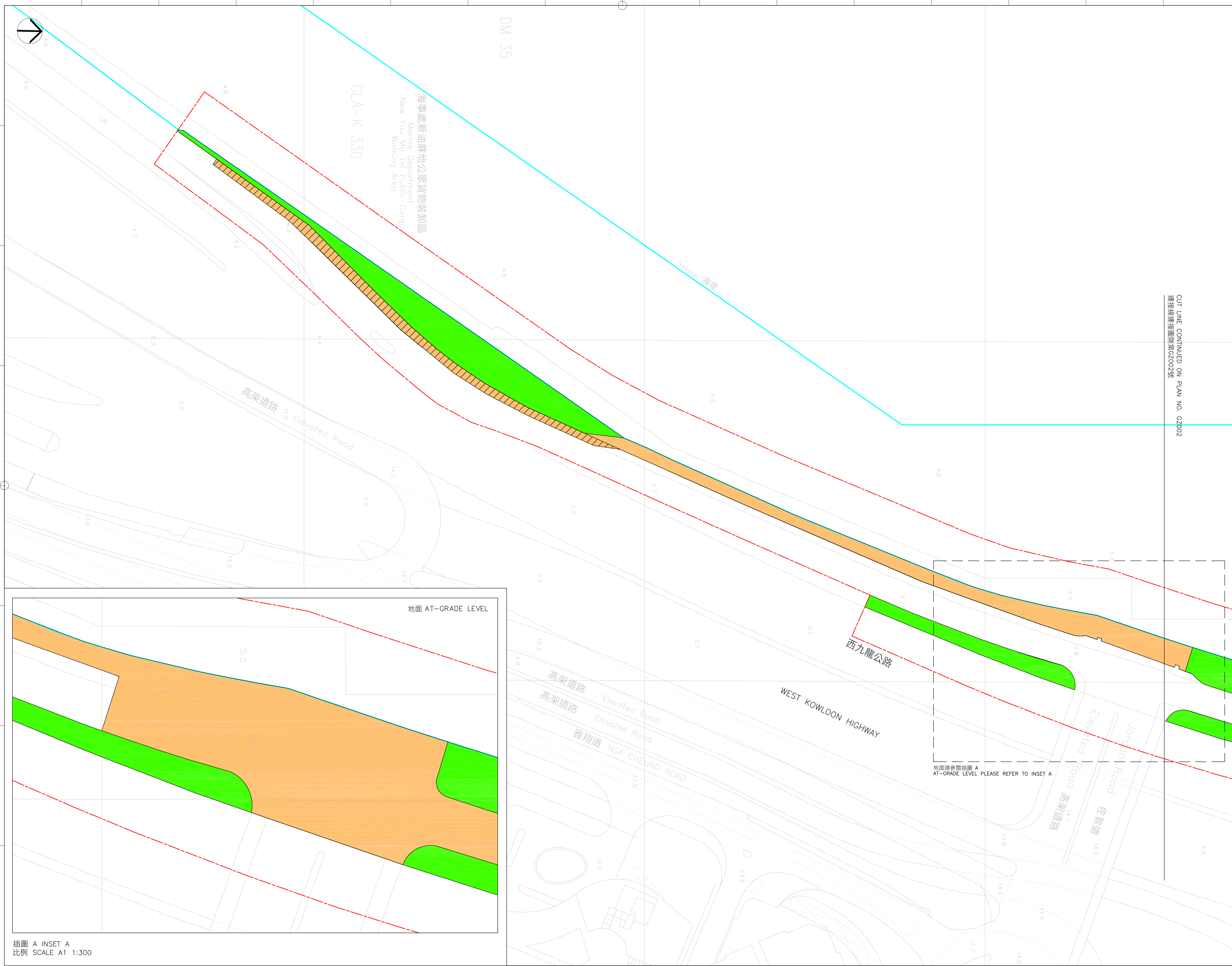
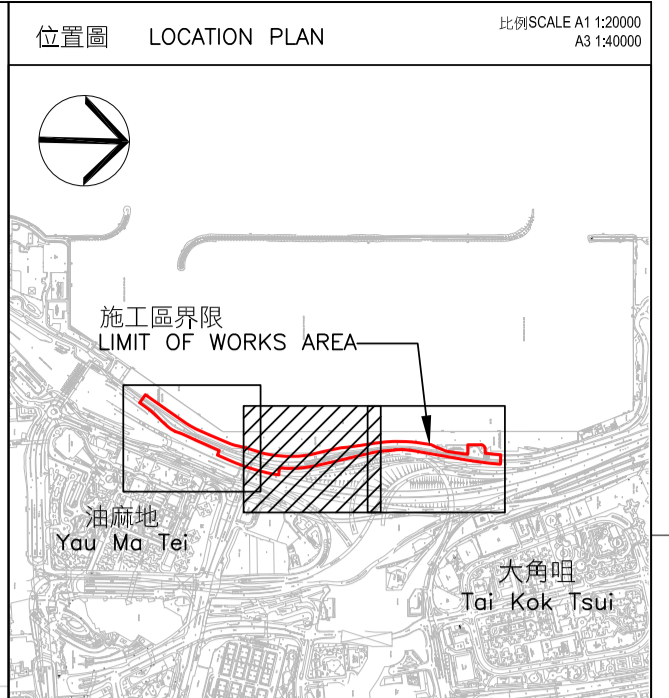
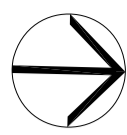


插圖 A INSET A
比例 SCALE A1 1:300

CUT LINE CONTINUED ON PLAN NO. GZ002
 連接線繼續圖則第GZ002號

地面請參閱插圖 A
 AT-GRADE LEVEL PLEASE REFER TO INSET A



- 註釋 NOTES
- 除另有說明外，所有量度以米為單位。
ALL DIMENSIONS ARE IN METRES UNLESS OTHERWISE SPECIFIED.
 - 所有水平均為約數，以米為單位，並基於香港主水平基準上。
ALL LEVELS ARE APPROXIMATE VALUES AND IN METRES ABOVE HONG KONG PRINCIPAL DATUM.
 - 如有需要，施工區界限內的部分現有地面行車道、高架行車道、行人路和車輛進出口通道或會分階段暫時封閉。
SECTIONS OF THE EXISTING AT-GRADE CARRIAGEWAYS, ELEVATED CARRIAGEWAYS, FOOTPATHS AND RUN-INS/RUN-OUTS WITHIN THE LIMIT OF WORKS AREA MAY BE TEMPORARILY CLOSED IN PHASES AS AND WHEN REQUIRED.

- 圖例 LEGEND
- 現有《港口管制公眾貨物裝卸區(綜合)令》(第81B章)下的新油麻地公眾貨物裝卸區範圍(只供示意用途)
BOUNDARY OF EXISTING NEW YAU MA TEI PUBLIC CARGO WORKING AREA UNDER PORT CONTROL (PUBLIC CARGO WORKING AREA) CONSOLIDATION ORDER (CAP. 81B) (FOR INDICATIVE PURPOSE ONLY)
 - 該區域將不再屬於現有《港口管制(公眾貨物裝卸區)(綜合)令》(第81B章)下的新油麻地公眾貨物裝卸區的一部分，並改建為行人路(只供示意用途)
AREA WHICH WILL CEASE TO FORM PART OF EXISTING NEW YAU MA TEI PUBLIC CARGO WORKING AREA UNDER PORT CONTROL (PUBLIC CARGO WORKING AREA) CONSOLIDATION ORDER (CAP. 81B) AND BE CONVERTED INTO FOOTPATH (FOR INDICATIVE PURPOSE ONLY)
 - 施工區界限
LIMIT OF WORKS AREA
 - 擬建行人路
PROPOSED FOOTPATH
 - 擬建行人過路處
PROPOSED PEDESTRIAN CROSSING
 - 現有地面行車道將永久封閉並改建為安全島
EXISTING AT-GRADE CARRIAGEWAY TO BE PERMANENTLY CLOSED AND CONVERTED INTO TRAFFIC ISLAND
 - 現有行人路將暫時封閉並重建
EXISTING FOOTPATH TO BE TEMPORARILY CLOSED AND RECONSTRUCTED
 - 現有美化市容地帶將暫時關閉並重建
EXISTING AMENITY AREA TO BE TEMPORARILY CLOSED AND RECONSTRUCTED

- 地面 AT-GRADE LEVEL
- 擬建行人路 PROPOSED FOOTPATH
- 擬建行人過路處 PROPOSED PEDESTRIAN CROSSING
- 現有地面行車道將永久封閉並改建為安全島 EXISTING AT-GRADE CARRIAGEWAY TO BE PERMANENTLY CLOSED AND CONVERTED INTO TRAFFIC ISLAND
- 現有行人路將暫時封閉並重建 EXISTING FOOTPATH TO BE TEMPORARILY CLOSED AND RECONSTRUCTED
- 現有美化市容地帶將暫時關閉並重建 EXISTING AMENITY AREA TO BE TEMPORARILY CLOSED AND RECONSTRUCTED

工程名稱 PROJECT TITLE

工務計劃項目第7100CX號
連接西九文化區與大角咀行人道
PWP ITEM NO. 7100CX
PEDESTRIAN WALKWAY LINKING WEST KOWLOON CULTURAL DISTRICT AND TAI KOK TSUI

圖則名稱 PLAN TITLE

根據《道路(工程、使用及補償)條例》(第370章)而在憲報公布之圖則
PLAN FOR GAZETTING UNDER ROADS (WORKS, USE AND COMPENSATION) ORDINANCE (CHAPTER 370)

(三張之第二張) (SHEET 2 OF 3)

圖則編號 PLAN NO. GZ002

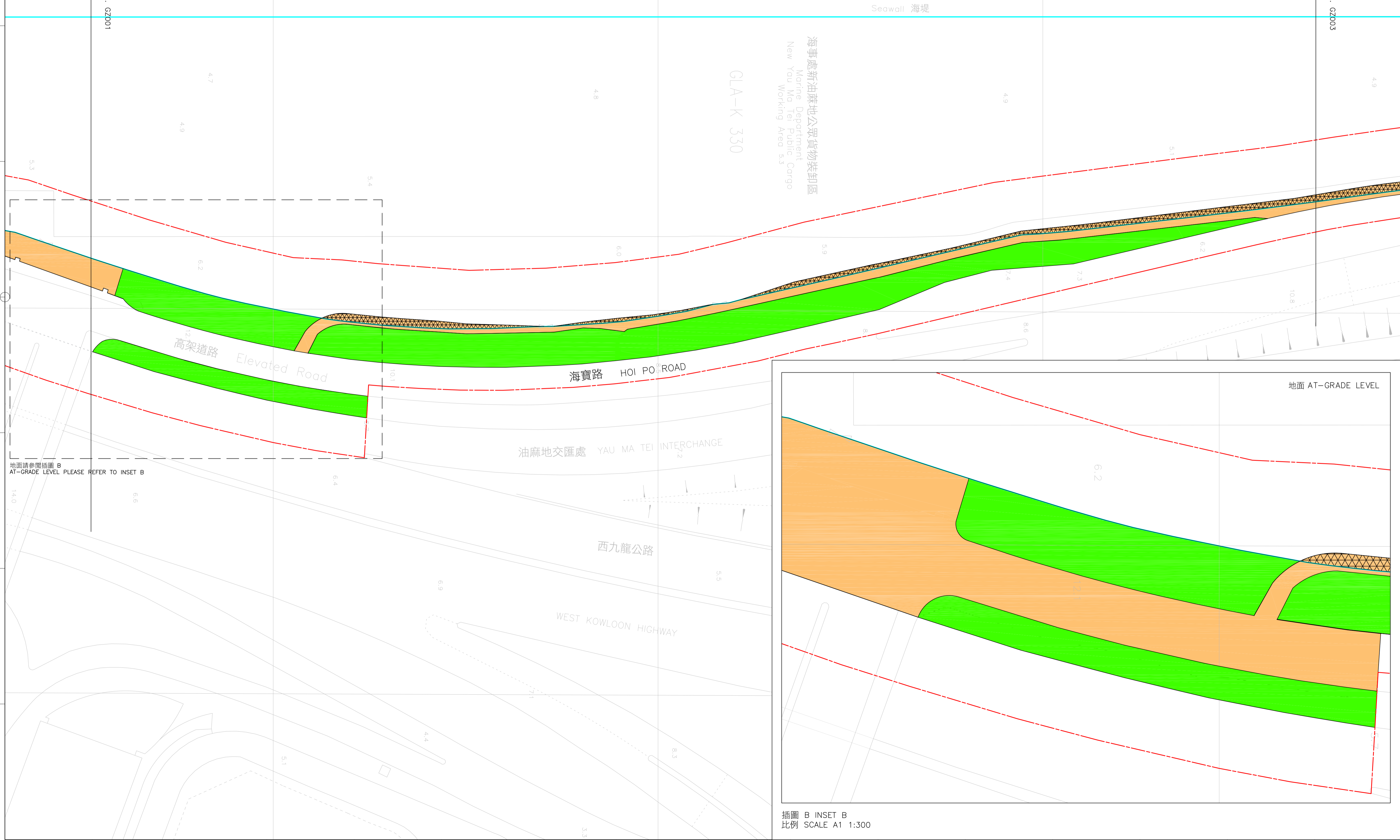
比例 SCALE 1:500 @A1

辦事處 OFFICE
南拓展處
SOUTH DEVELOPMENT OFFICE



CUT LINE CONTINUED ON PLAN NO. GZ001
連接線連接圖則第GZ001號

CUT LINE CONTINUED ON PLAN NO. GZ003
連接線連接圖則第GZ003號



地面請參閱插圖 B
AT-GRADE LEVEL PLEASE REFER TO INSET B

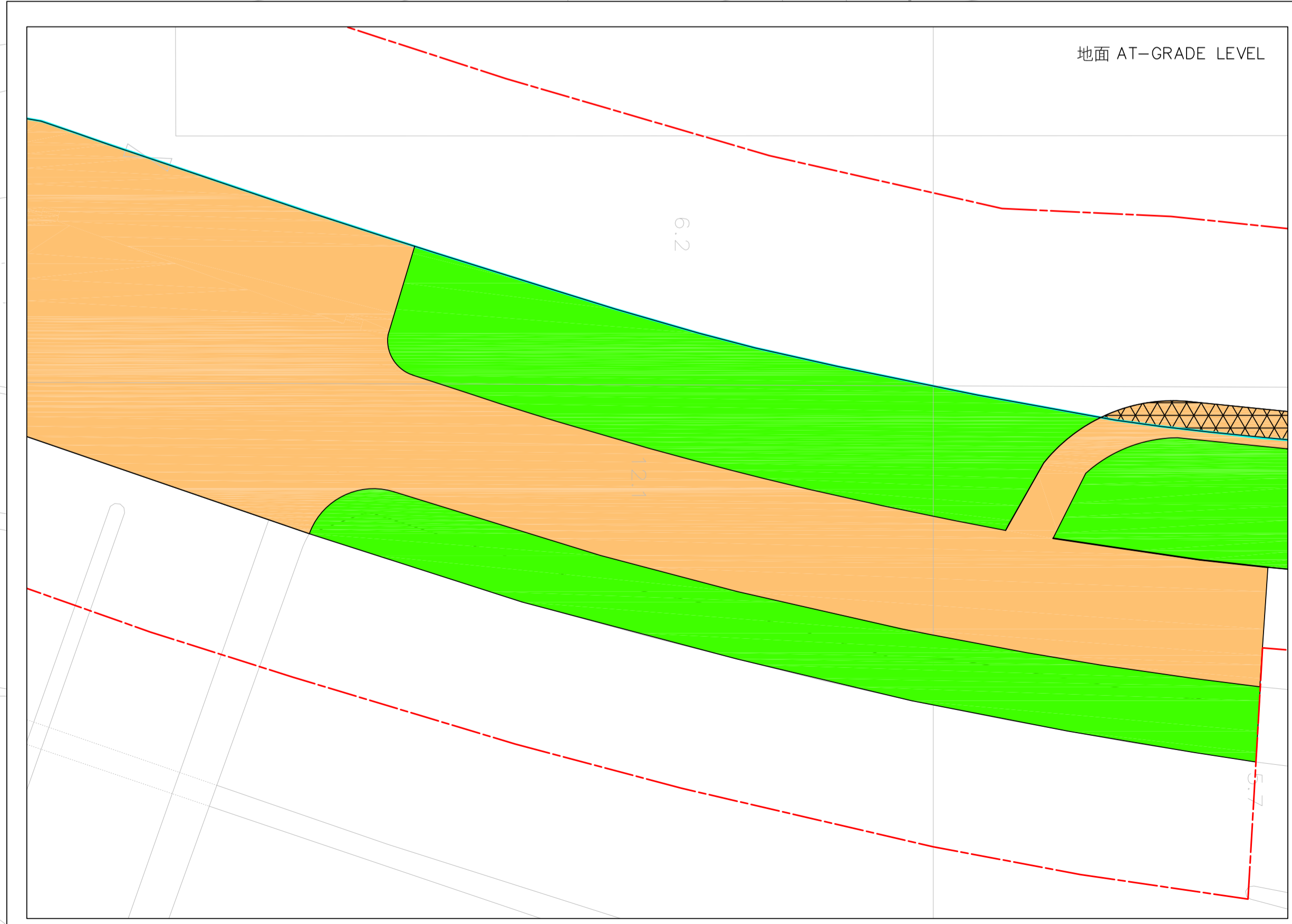
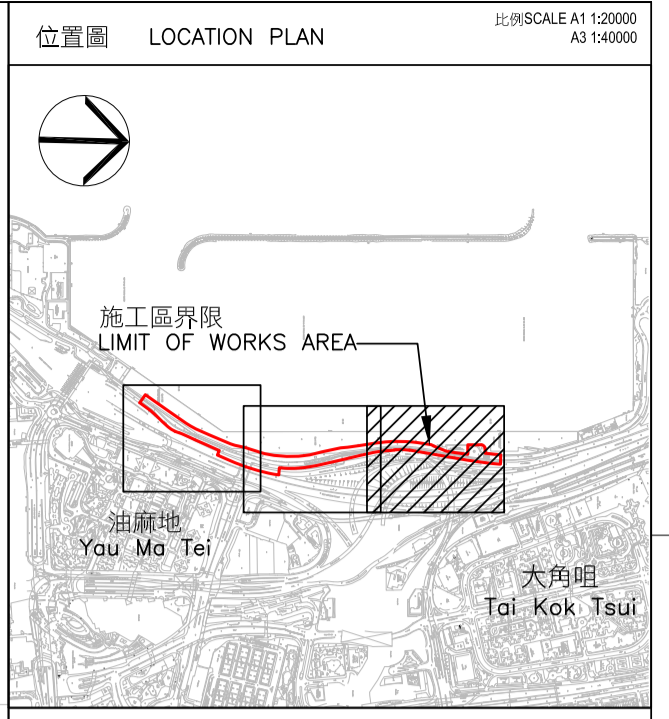
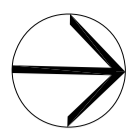


插圖 B INSET B
比例 SCALE A1 1:300



- 註釋 NOTES
- 除另有說明外，所有量度以米為單位。
ALL DIMENSIONS ARE IN METRES UNLESS OTHERWISE SPECIFIED.
 - 所有水平均為約數，以米為單位，並基於香港主水平基準上。
ALL LEVELS ARE APPROXIMATE VALUES AND IN METRES ABOVE HONG KONG PRINCIPAL DATUM.
 - 如有需要，施工區界限內的部分現有地面行車道、高架行車道、行人路和車輛進出口通道或會分階段暫時封閉。
SECTIONS OF THE EXISTING AT-GRADE CARRIAGEWAYS, ELEVATED CARRIAGEWAYS, FOOTPATHS AND RUN-INS/RUN-OUTS WITHIN THE LIMIT OF WORKS AREA MAY BE TEMPORARILY CLOSED IN PHASES AS AND WHEN REQUIRED.

- 圖例 LEGEND
- 現有《港口管制公眾貨物裝卸區》(綜合令) (第81B章) 下的新油蔴地公眾貨物裝卸區範圍(只供示意用途)
BOUNDARY OF EXISTING NEW YAU MA TEI PUBLIC CARGO WORKING AREA UNDER PORT CONTROL (PUBLIC CARGO WORKING AREA) CONSOLIDATION ORDER (CAP. 81B) (FOR INDICATIVE PURPOSE ONLY)
 - 該區域將不再屬於現有《港口管制(公眾貨物裝卸區)》(綜合令) (第81B章) 下的新油蔴地公眾貨物裝卸區的一部分，並改建為行人路(只供示意用途)
AREA WHICH WILL CEASE TO FORM PART OF EXISTING NEW YAU MA TEI PUBLIC CARGO WORKING AREA UNDER PORT CONTROL (PUBLIC CARGO WORKING AREA) CONSOLIDATION ORDER (CAP. 81B) AND BE CONVERTED INTO FOOTPATH (FOR INDICATIVE PURPOSE ONLY)
 - 施工區界限
LIMIT OF WORKS AREA
 - 擬建行人路
PROPOSED FOOTPATH
 - 擬建行人過路處
PROPOSED PEDESTRIAN CROSSING
 - 現有地面行車道將永久封閉並改建為安全島
EXISTING AT-GRADE CARRIAGEWAY TO BE PERMANENTLY CLOSED AND CONVERTED INTO TRAFFIC ISLAND
 - 現有行人路將暫時封閉並重建
EXISTING FOOTPATH TO BE TEMPORARILY CLOSED AND RECONSTRUCTED
 - 現有美化市容地帶將暫時關閉並重建
EXISTING AMENITY AREA TO BE TEMPORARILY CLOSED AND RECONSTRUCTED

工程名稱 PROJECT TITLE
工務計劃項目第7100CX號
連接西九文化區與大角咀行人道
PWP ITEM NO. 7100CX
PEDESTRIAN WALKWAY LINKING
WEST KOWLOON CULTURAL
DISTRICT AND TAI KOK TSUI

圖則名稱 PLAN TITLE
根據《道路(工程、使用及補償)條例》(第370章)而在憲報公布之圖則
PLAN FOR GAZETTING UNDER ROADS (WORKS, USE AND COMPENSATION) ORDINANCE (CHAPTER 370)
(三張之第三張) (SHEET 3 OF 3)


圖則編號 PLAN NO.
GZ003

比例 SCALE
1:500 @A1

辦事處 OFFICE
南拓展處
SOUTH DEVELOPMENT OFFICE



CUT LINE CONTINUED ON PLAN NO. GZ002
連接線請參閱圖則第GZ002號



請參閱插圖 C
PLEASE REFER TO INSET C

請參閱插圖 D
PLEASE REFER TO INSET D

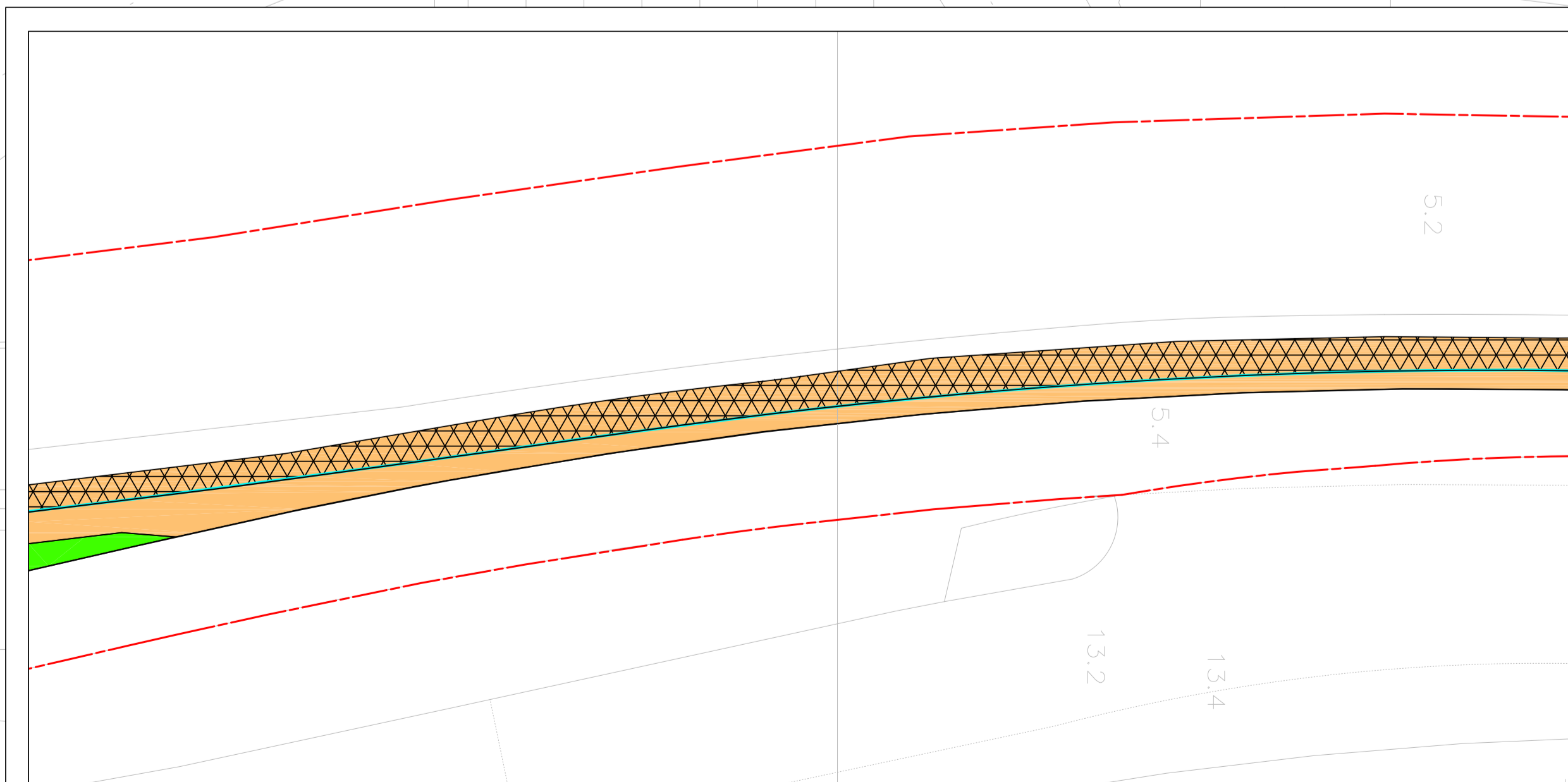


插圖 C INSET C
比例 SCALE A1 1:300

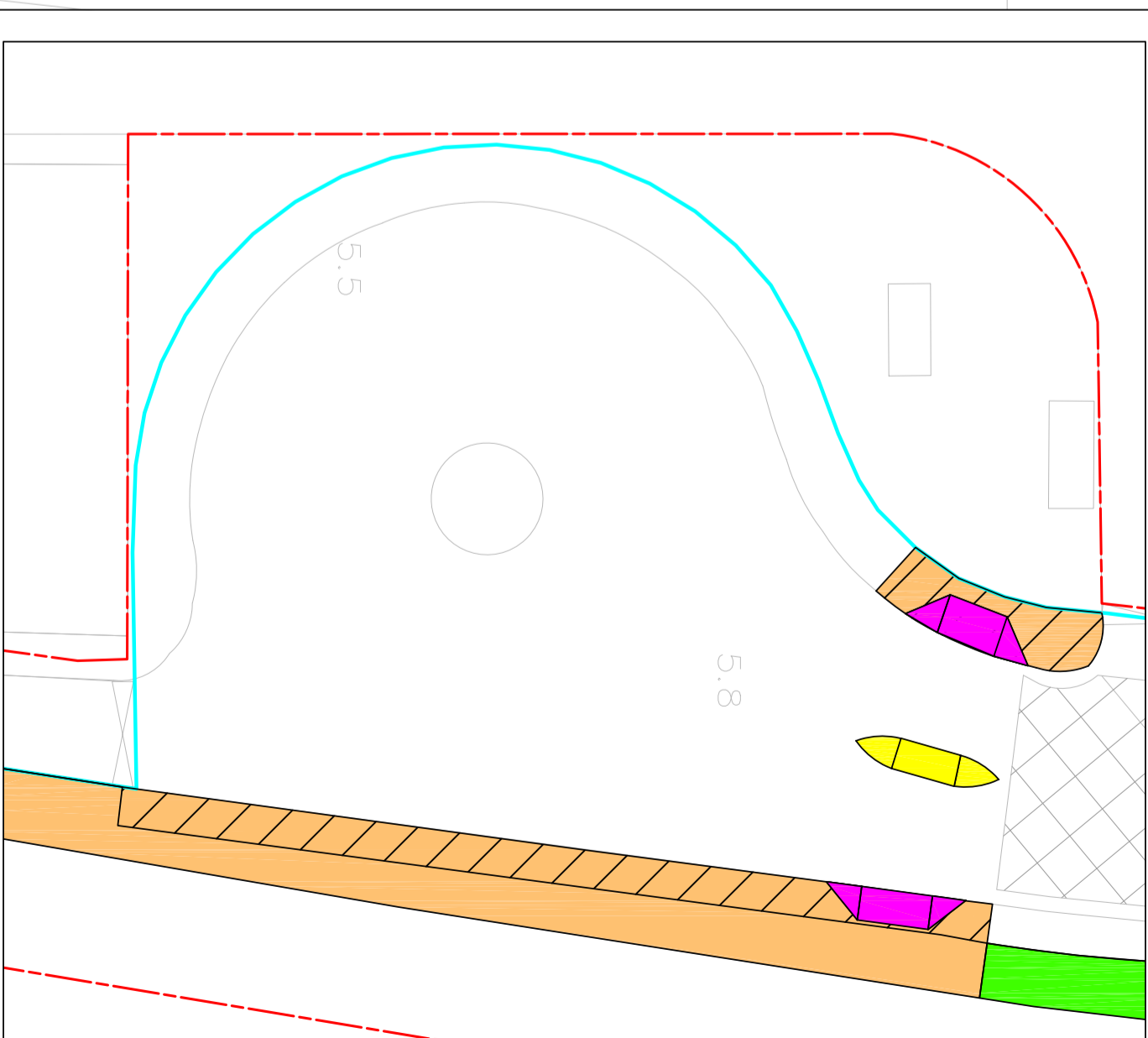


插圖 D INSET D
比例 SCALE A1 1:300